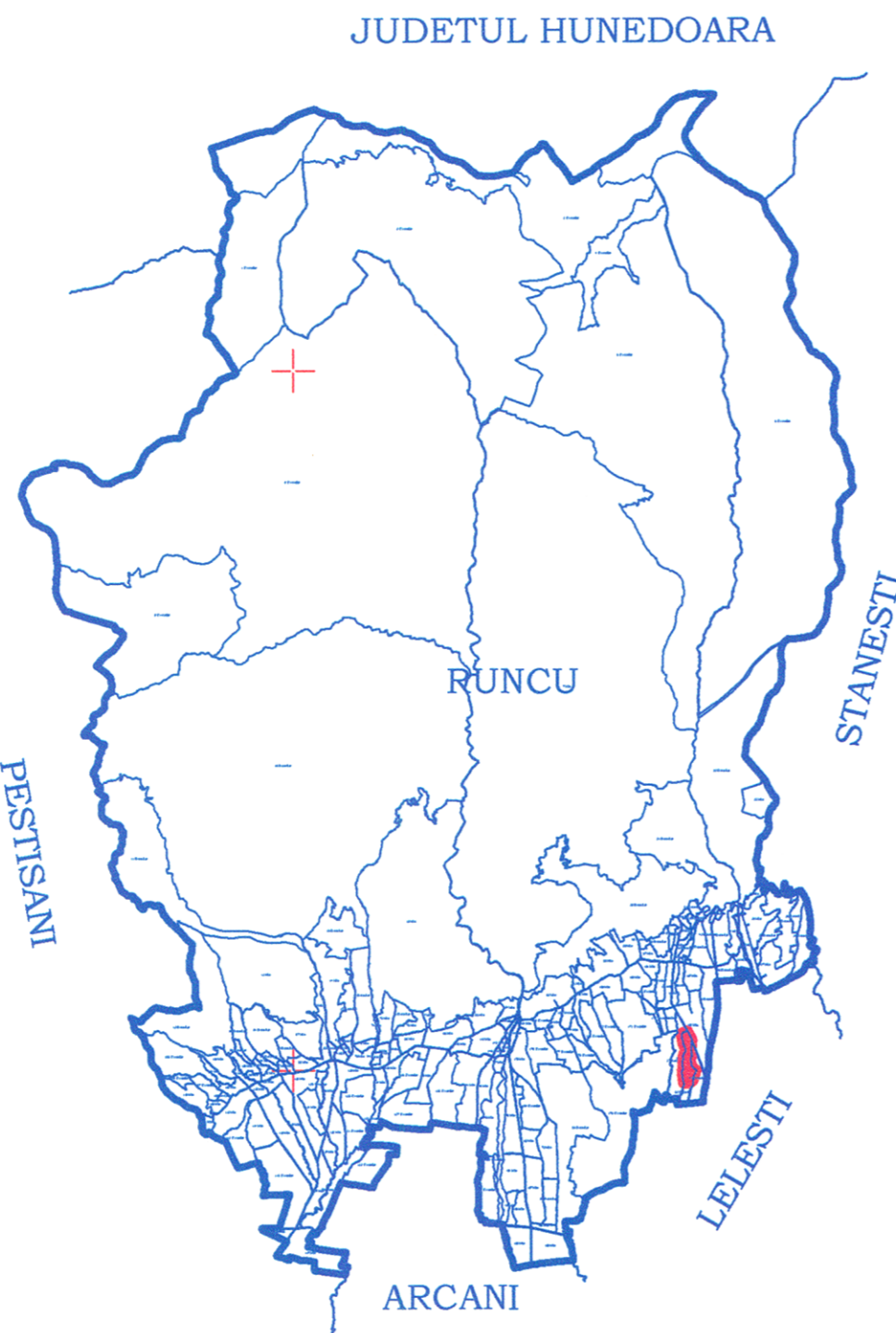
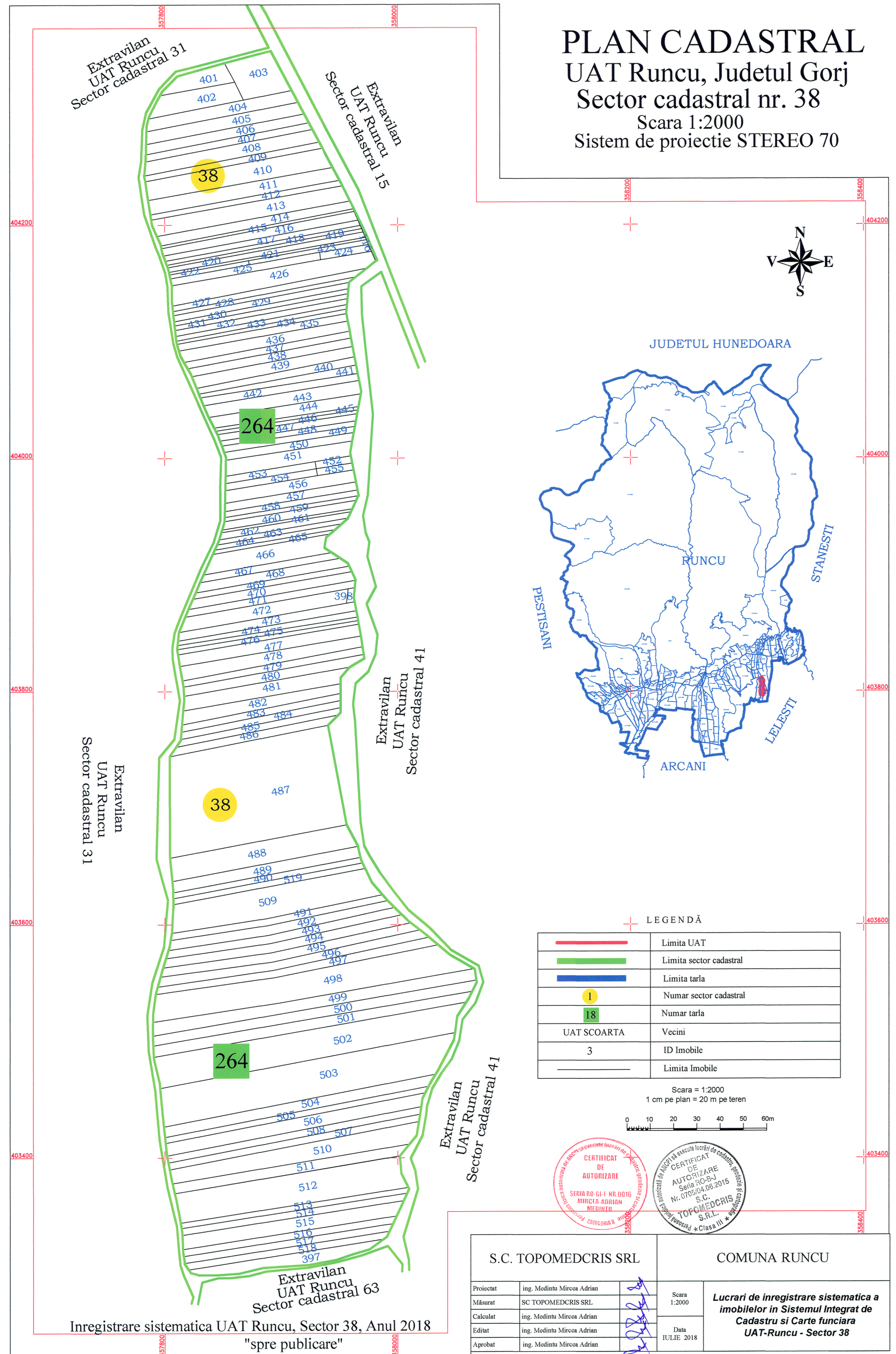


PLAN CADASTRAL

UAT Runcu, Judetul Gorj

Sector cadastral nr. 38

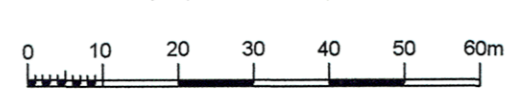
Scara 1:2000
Sistem de proiectie STEREO 70



LEGENDĂ

| | |
|-------------|-------------------------|
| | Limita UAT |
| | Limita sector cadastral |
| | Limita tarla |
| | Numar sector cadastral |
| | Numar tarla |
| UAT SCOARTA | Vecini |
| 3 | ID Imobile |
| | Limita Imobile |

Scara = 1:2000
1 cm pe plan = 20 m pe teren



| | | | |
|----------------------|----------------------------|--|------------|
| S.C. TOPOMEDCRIS SRL | | COMUNA RUNCU | |
| Proiectat | ing. Medintu Mircea Adrian | Scara | 1:2000 |
| Măsurat | SC TOPOMEDCRIS SRL | Lucrari de inregistrare sistematica a imobilelor in Sistemul Integrat de Cadastru si Carte funciara UAT-Runcu - Sector 38 | |
| Calculat | ing. Medintu Mircea Adrian | | |
| Editat | ing. Medintu Mircea Adrian | | |
| Aprobat | ing. Medintu Mircea Adrian | Data | IULIE 2018 |

Inregistrare sistematica UAT Runcu, Sector 38, Anul 2018
"spre publicare"