


PLAN CADASTRAL

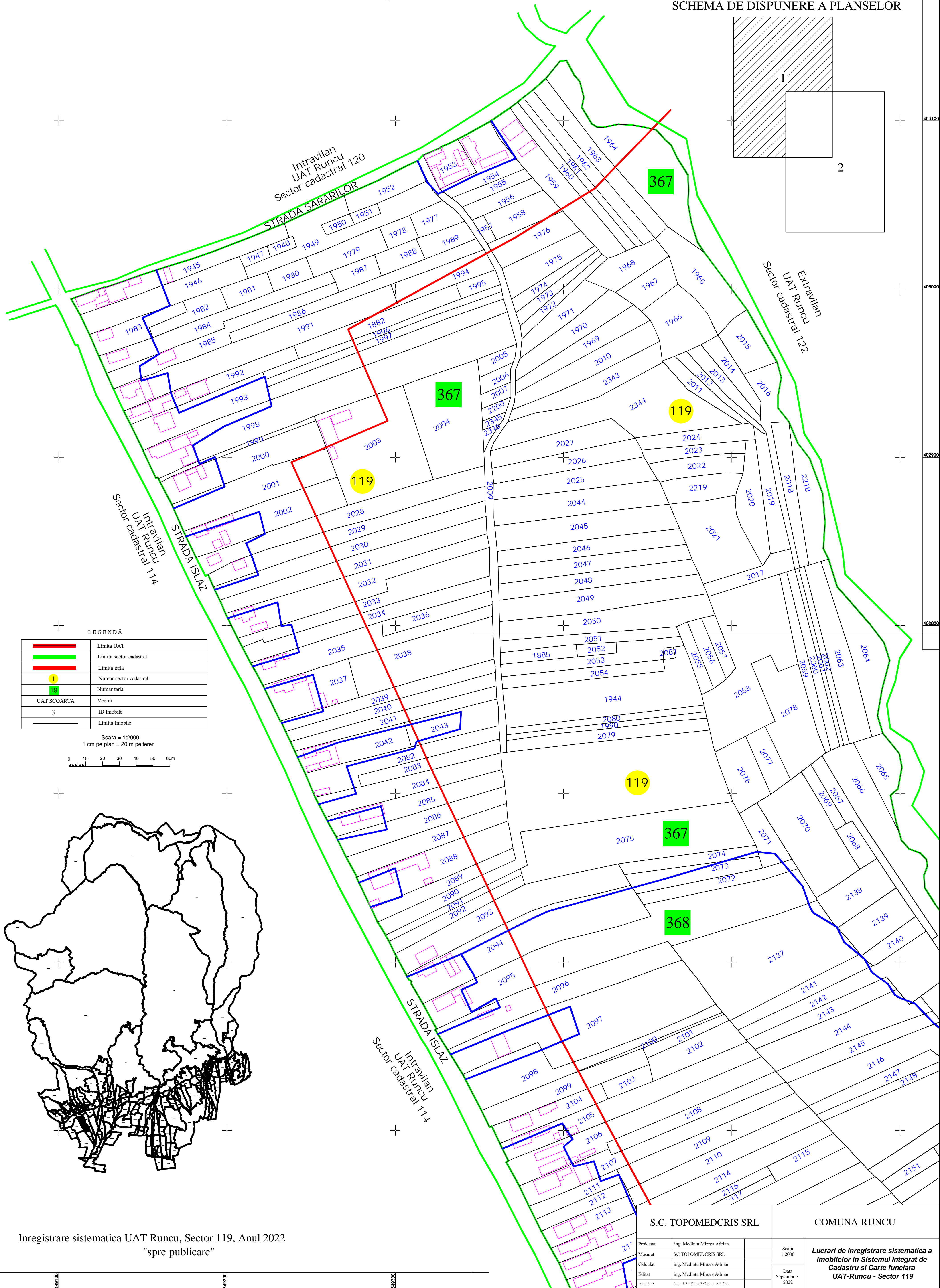
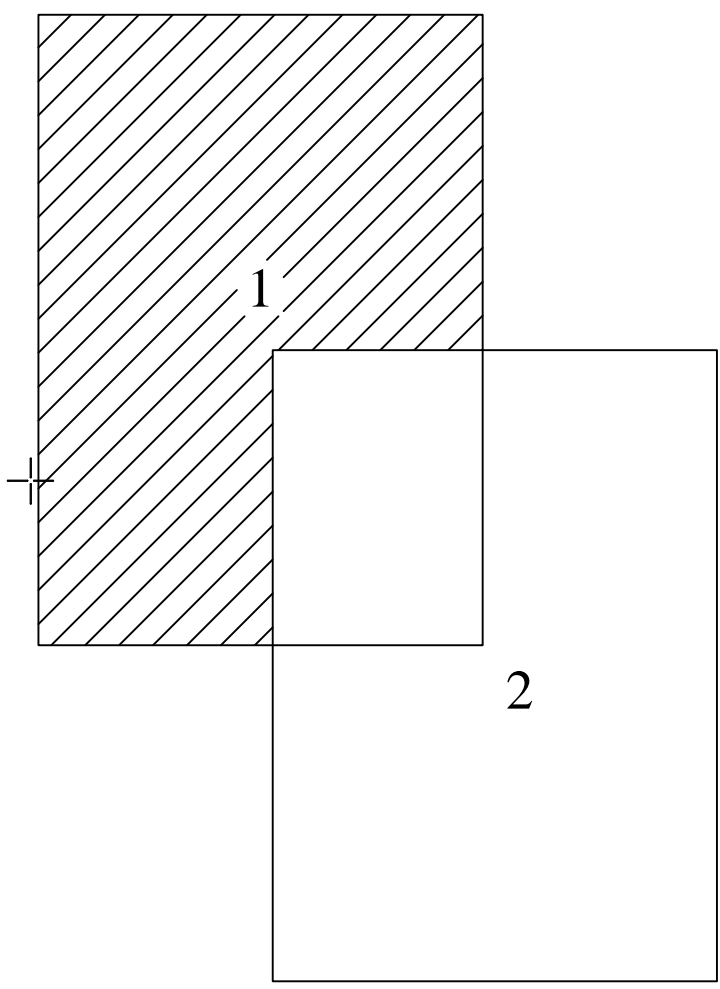
UAT Runcu, Judetul Gorj

Sector cadastral nr. 119

Scara 1:1000
Sistem de proiectie STEREO 70



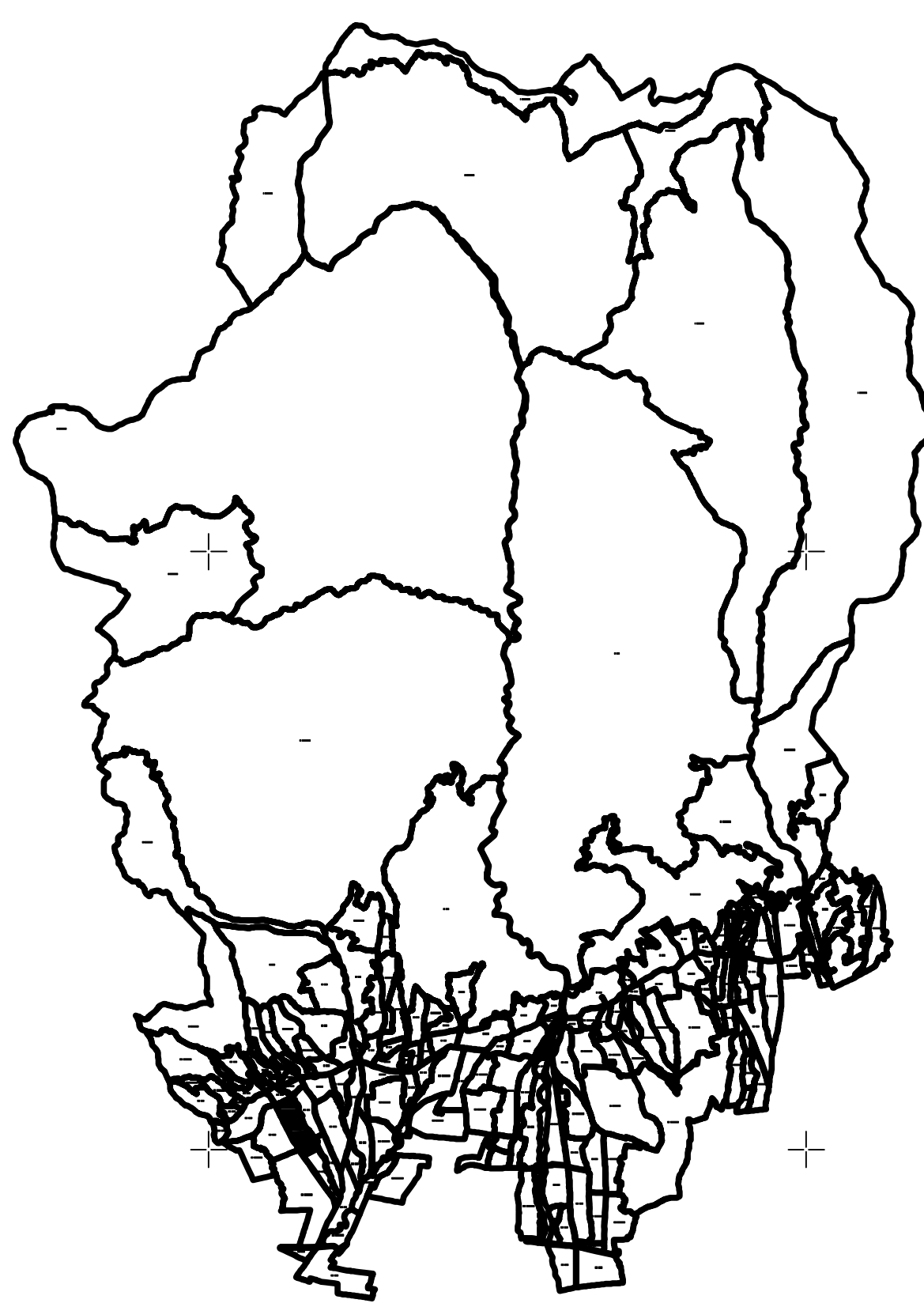
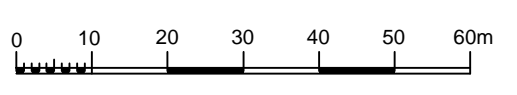
SCHEMA DE DISPUNERE A PLANSELOR



LEGENDĂ

	Limita UAT
	Limita sector cadastral
	Limita tarla
	Numar sector cadastral
	Numar tarla
UAT SCOARTA	Vecini
3	ID Imobile
	Limita Imobile

Scara = 1:2000
1 cm pe plan = 20 m pe teren



S.C. TOPOMEDCRIS SRL		COMUNA RUNCU	
Proiectat	ing. Medintu Mircea Adrian	Scara 1:2000 Data Septembrie 2022	Lucrari de inregistrare sistematica a imobilelor in Sistemul Integrat de Cadastru si Carte funciara UAT-Runcu - Sector 119
Măsurat	SC TOPOMEDCRIS SRL		
Calculat	ing. Medintu Mircea Adrian		
Editat	ing. Medintu Mircea Adrian		
Amplasat	ing. Medintu Mircea Adrian		

Inregistrare sistematica UAT Runcu, Sector 119, Anul 2022
"spre publicare"