


PLAN CADASTRAL

UAT Runcu, Judetul Gorj

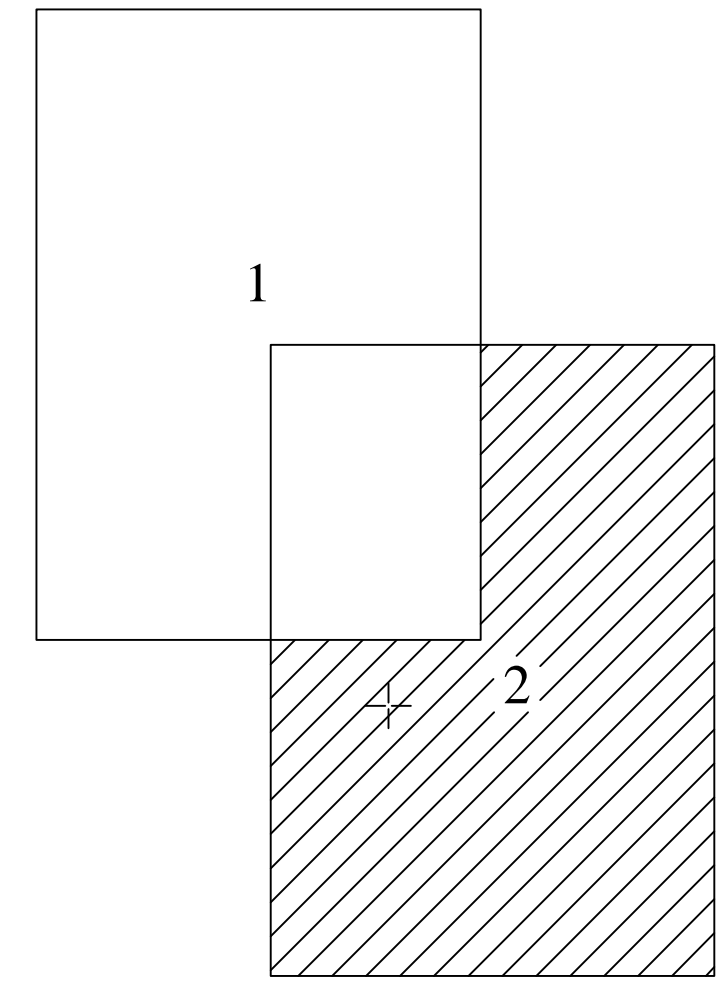
Sector cadastral nr. 119

Scara 1:1000

Sistem de proiectie STEREO 70



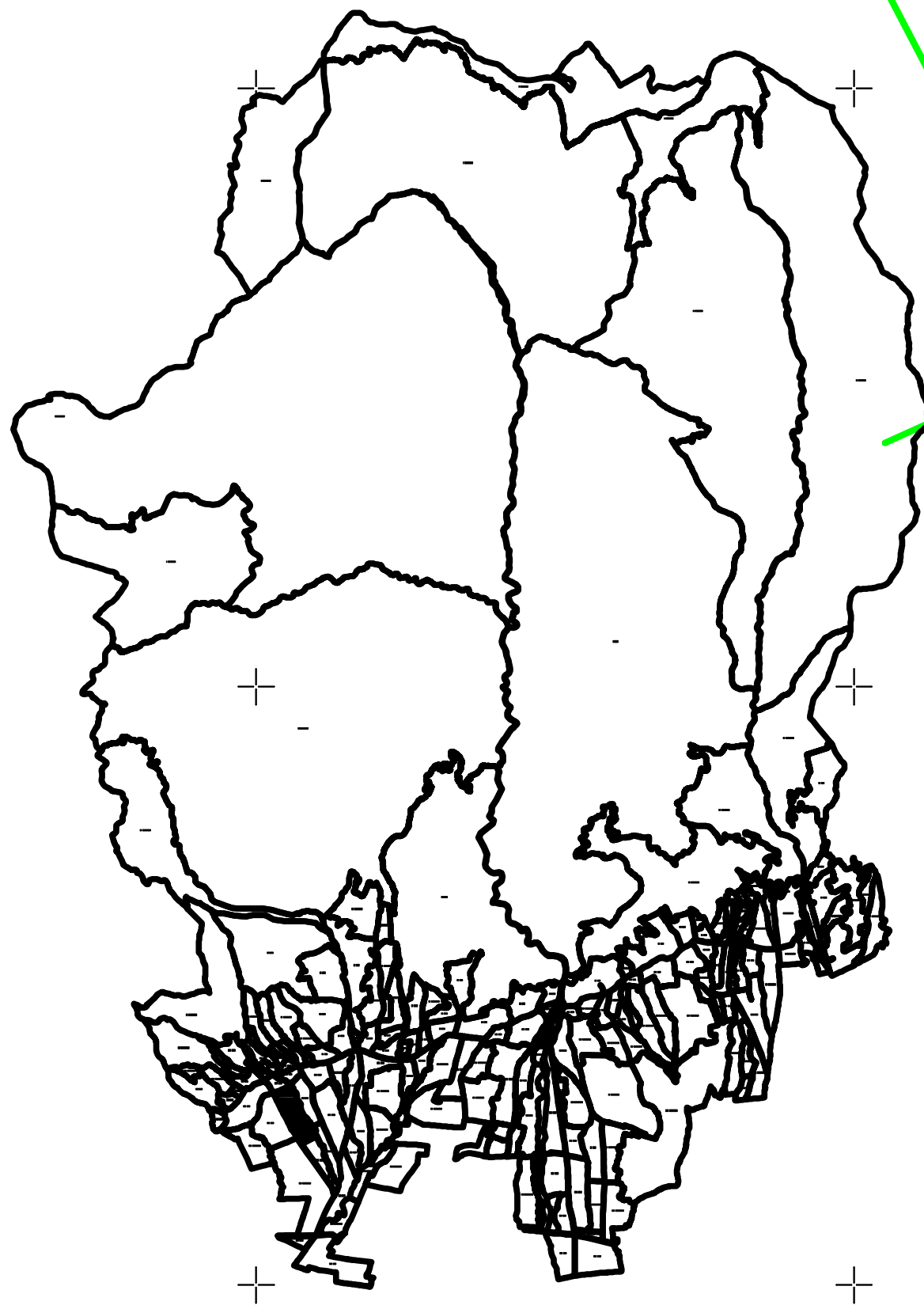
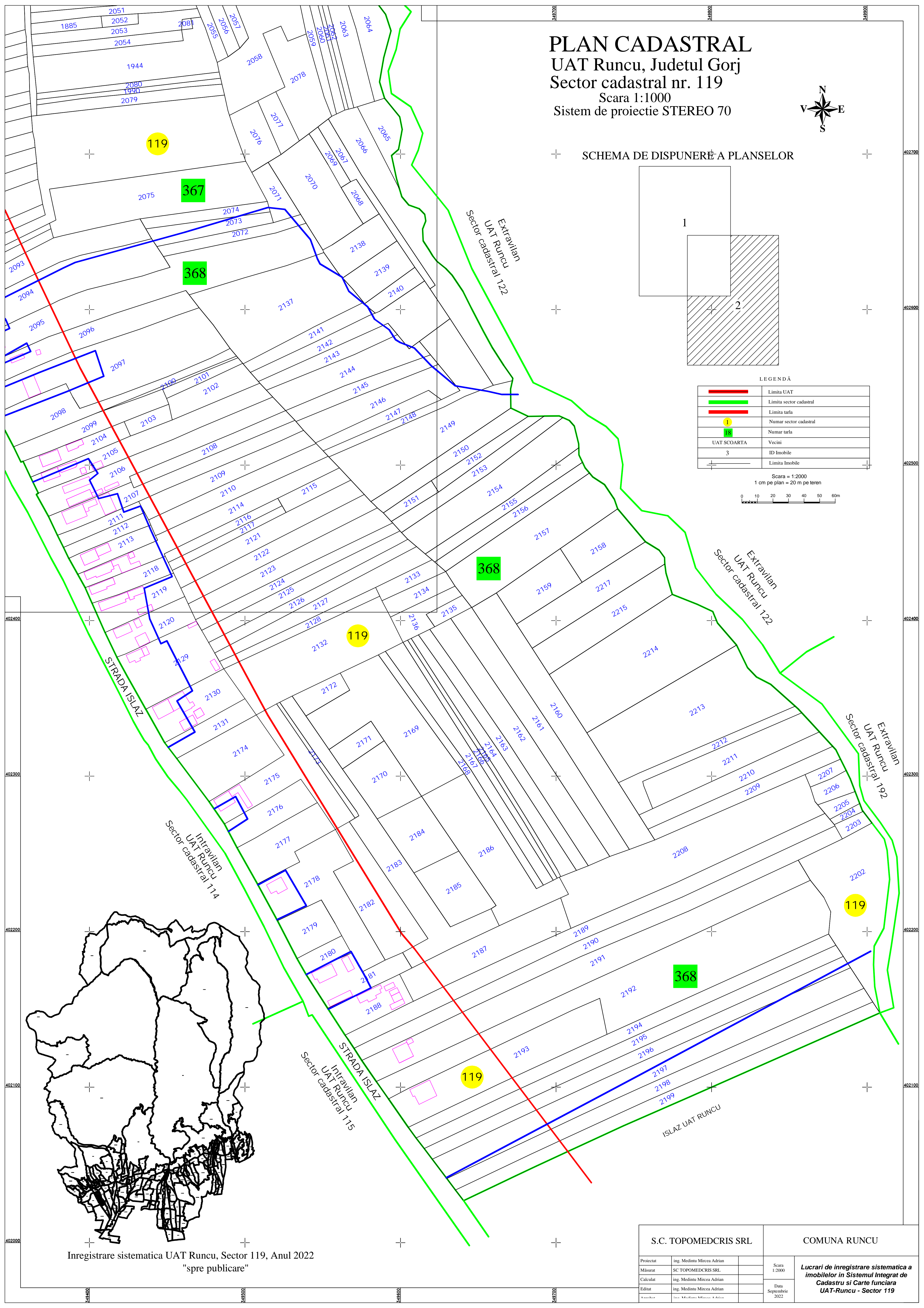
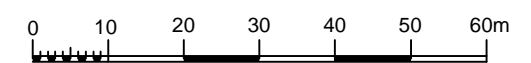
SCHEMA DE DISPUNERE A PLANSELOR



LEGENDĂ

	Limita UAT
	Limita sector cadastral
	Limita tarla
	Numar sector cadastral
	Numar tarla
	UAT SCOARTA
	Vecini
	ID Imobile
	Limita Imobile

Scara = 1:2000
1 cm pe plan = 20 m pe teren



Inregistrare sistematica UAT Runcu, Sector 119, Anul 2022
"spre publicare"

S.C. TOPOMEDCRIS SRL	
Proiectat	ing. Medintu Mircea Adrian
Măsurat	SC TOPOMEDCRIS SRL
Calculat	ing. Medintu Mircea Adrian
Editat	ing. Medintu Mircea Adrian
Revizuit	ing. Medintu Mircea Adrian

COMUNA RUNCU	
Scara	1:2000
Data	Septembrie 2022
Lucrari de inregistrare sistematica a imobilelor in Sistemul Integrat de Cadastru si Carte funciara UAT-Runcu - Sector 119	