
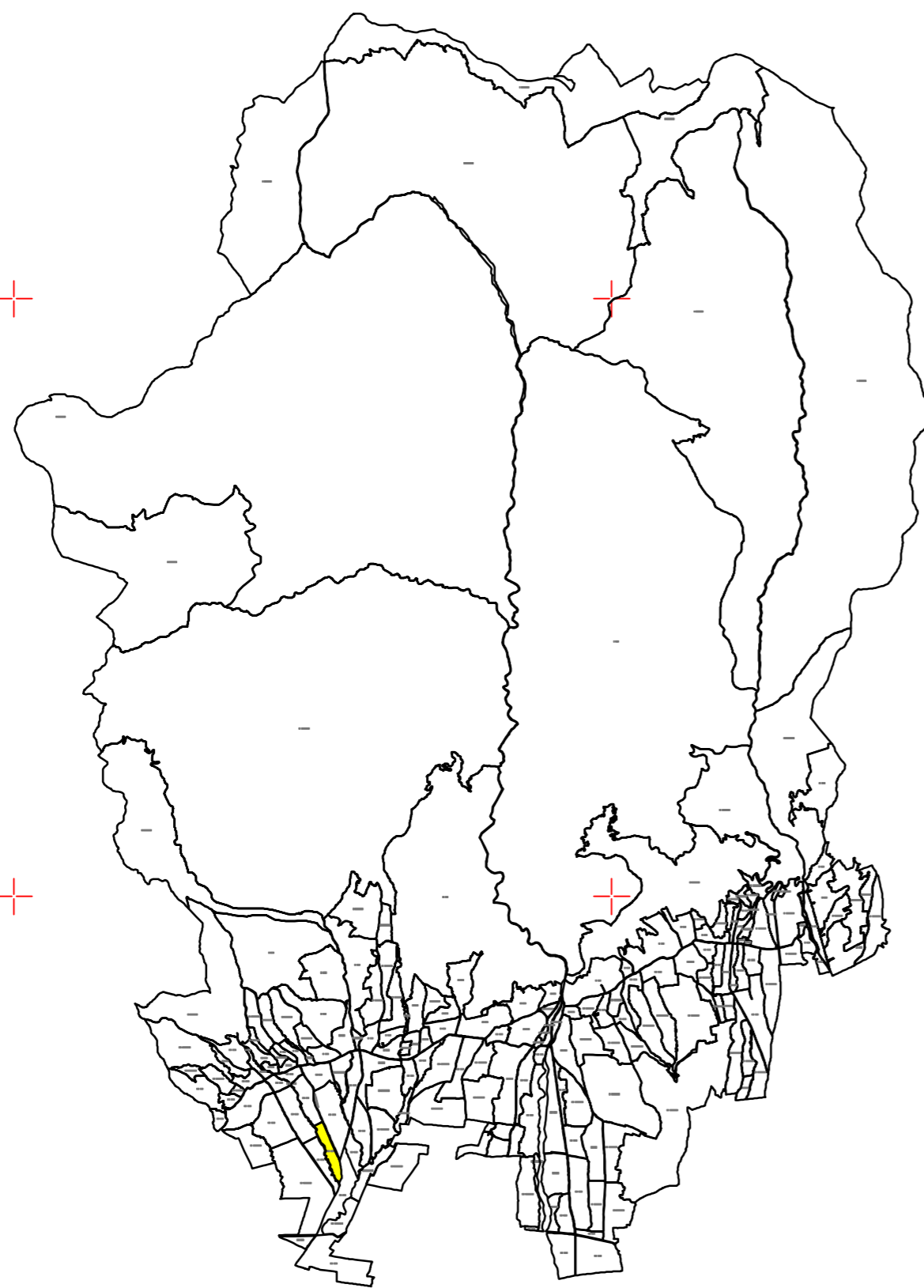
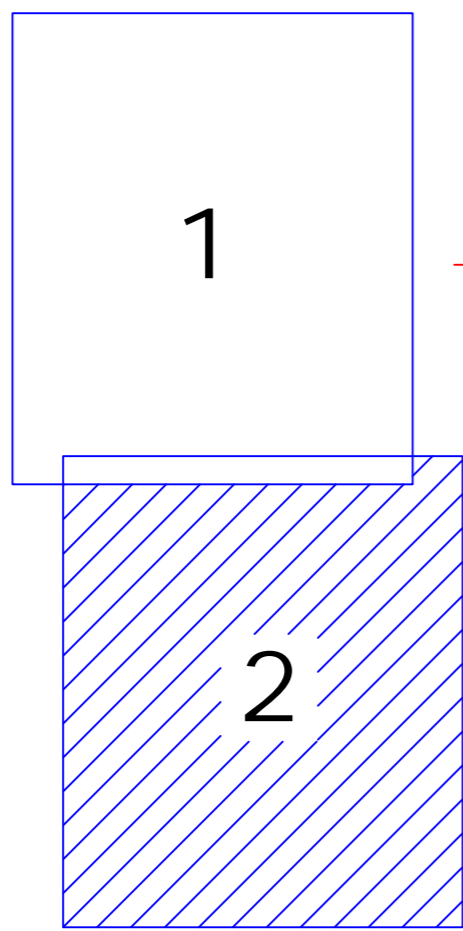


PLAN CADASTRAL
UAT Runcu, Judetul Gorj
Sector cadastral nr. 192
 Scara 1:1000
 Sistem de proiectie STEREO 70



SCHEMA DE DISPUNERE A PLANSELOR

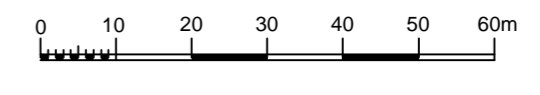


Extravilan
 UAT Runcu
 Sector cadastral 191

Intravilan
 UAT Runcu
 Sector cadastral 118

LEGENDA	
	Limita UAT
	Limita sector cadastral
	Limita tarla
	Numar sector cadastral
	Numar tarla
UAT SCOARTA	Vecini
3	ID Imobile
	Limita Imobile

Scara = 1:2000
 1 cm pe plan = 20 m pe teren



S.C. TOPOMEDCRIS SRL		COMUNA RUNCU	
Proiectat	ing. Medintu Mircea Adrian	Scara	1:2000
Măsurat	SC TOPOMEDCRIS SRL	Lucrari de inregistrare sistematica a imobilelor in Sistemul Integrat de Cadastru si Carte funciara UAT-Runcu - Sector 192	
Calculat	ing. Medintu Mircea Adrian		
Editat	ing. Medintu Mircea Adrian		
		Data	SEPTEMBRIE 2022